

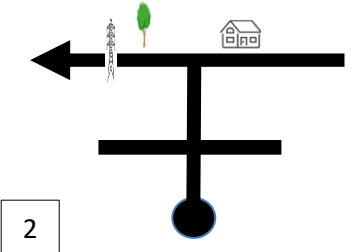

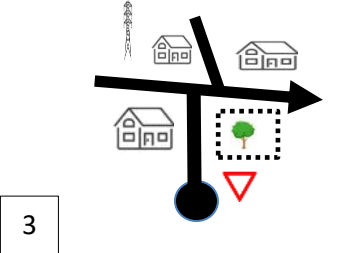

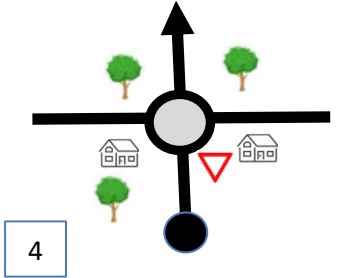

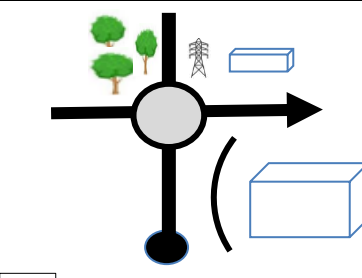

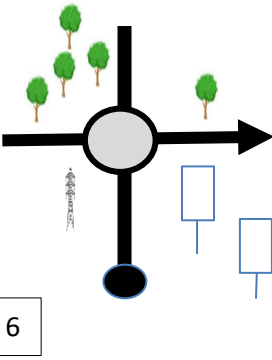

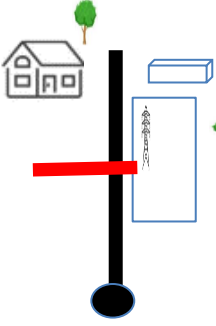

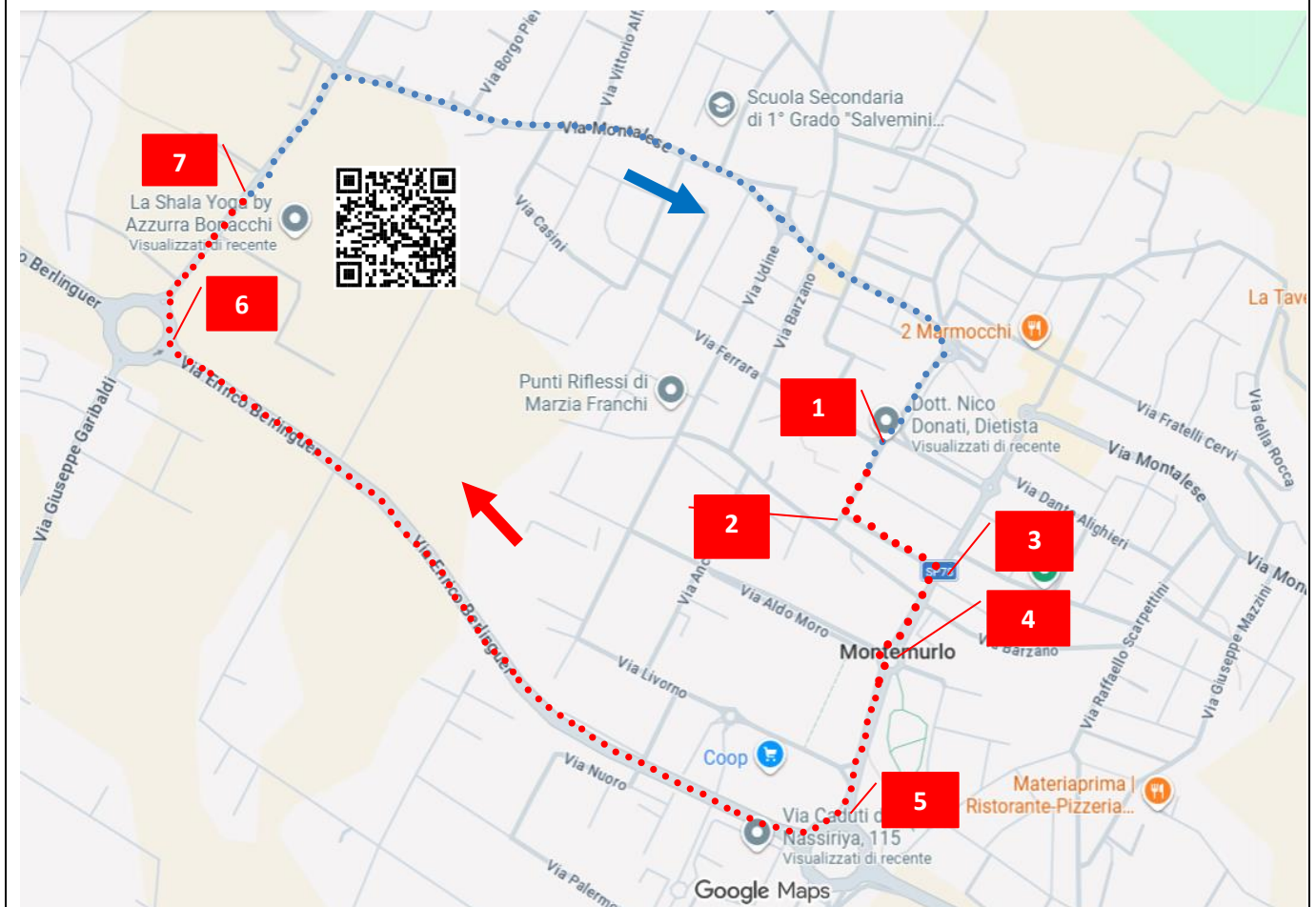


<b>RADAR A</b>	<b>Da piazza Costituzione - Montemurlo</b>	<b>Km. 2.193</b>
	<b>A via Giuseppe Garibaldi- Montale</b>	
	<b>ETALLONAGE</b>	

DISTANZA TOTALE    PARZIALE		DIREZIONE	INFORMAZIONI	DISTANZA ARRIVO
0.000	0.000		 <b>PER VIA GIOVANNI PASCOLI</b>	2.193
0.102	0.102		 <b>PER VIA BARZANO</b>	2.091
0.275	0.173		 <b>PER VIA F.LLI ROSSELLI</b>	1.918
0.355	0.080		 <b>Prosegui per Montale/Prato</b>	1.838
0.640	0.285		 <b>Segui Montale /Pistoia alla COOP</b>	1.553 1

DISTANZA TOTALE    PARZIALE		DIREZIONE	INFORMAZIONI	DISTANZA ARRIVO
1.930	1.290		 <b>Segui a dx MONTALE CENTRO</b>	0.263
2.193	0.263		 <b>Via GARIBALDI – PALO</b>	0.000



**Strumento di misura trip master Coral Alba 300 vettura Subaru Legacy**